

West Area Planning Committee Presentation

17/03040/FUL

53 Sunderland Avenue

201

www.oxford.gov.uk



Site Location Plan



View of front



Rear view

204

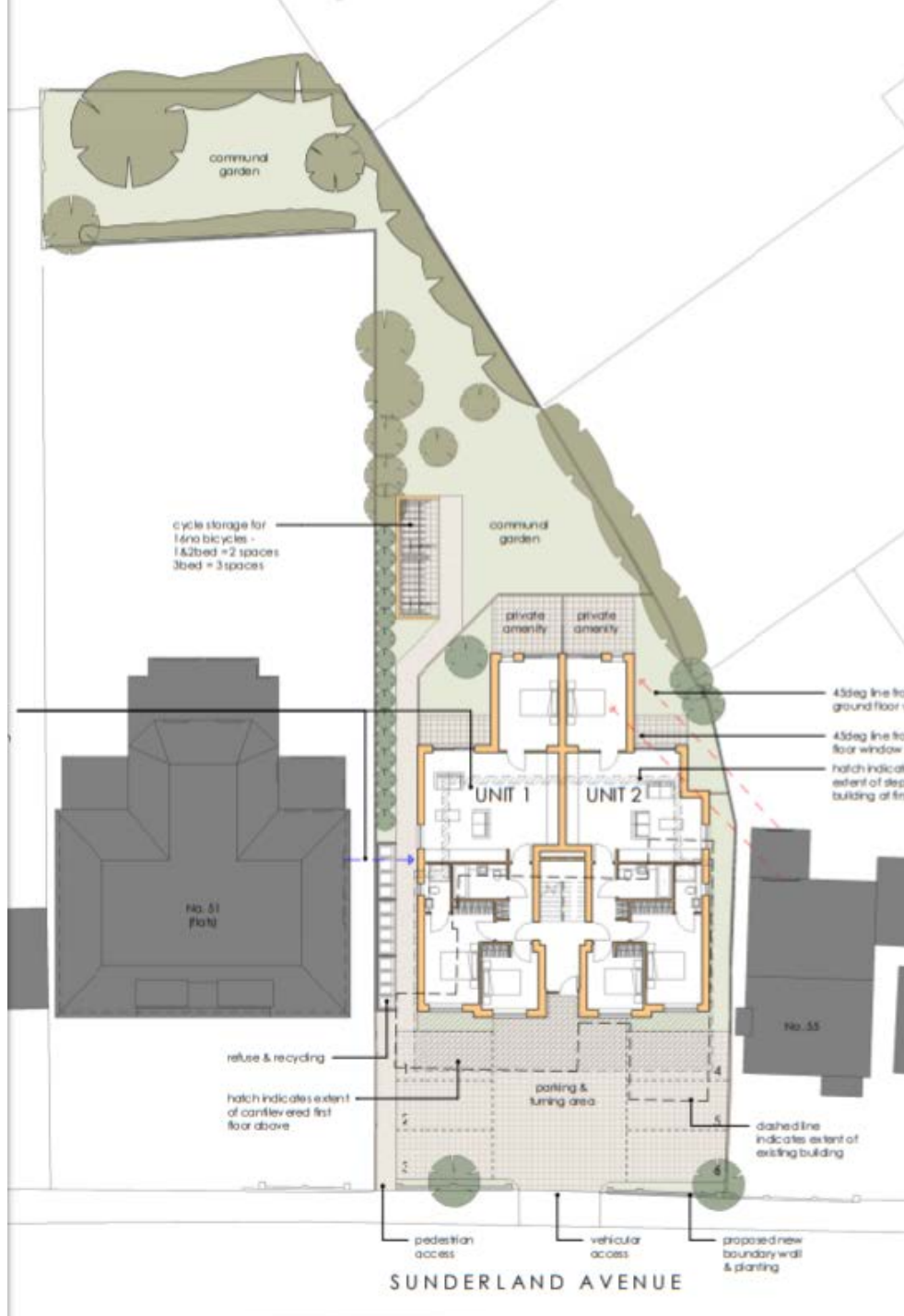


Rear, view to 51 Sunderland Ave

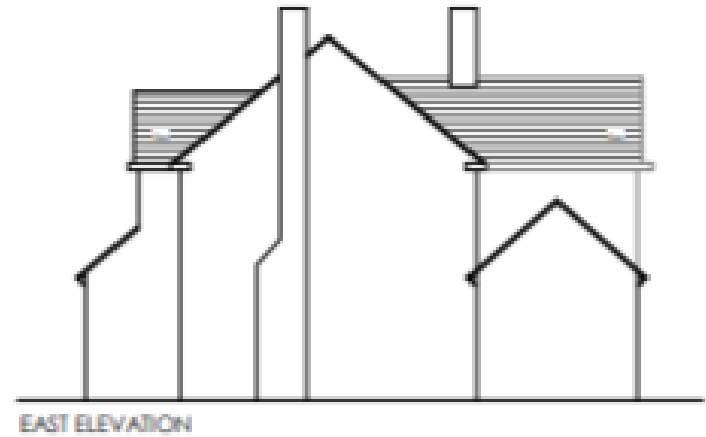


205

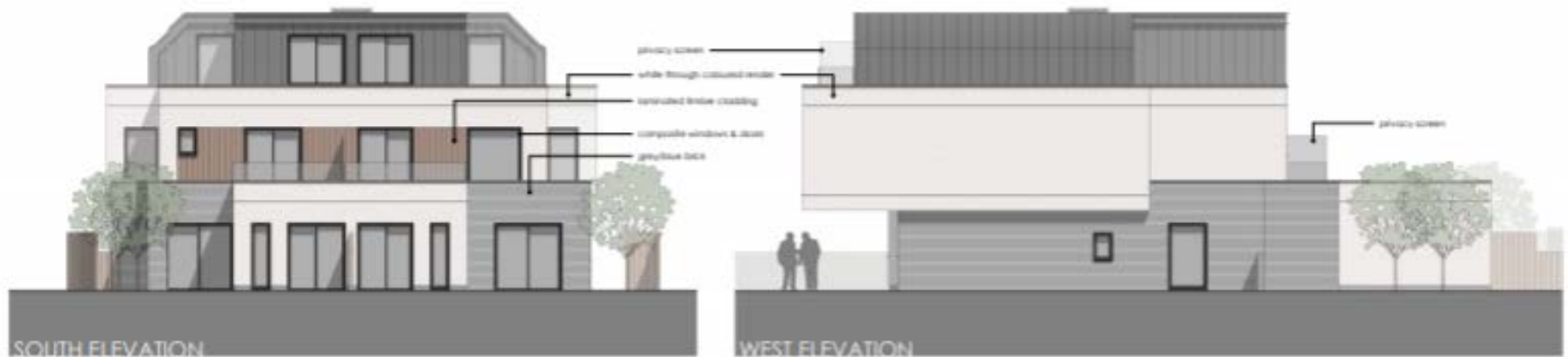
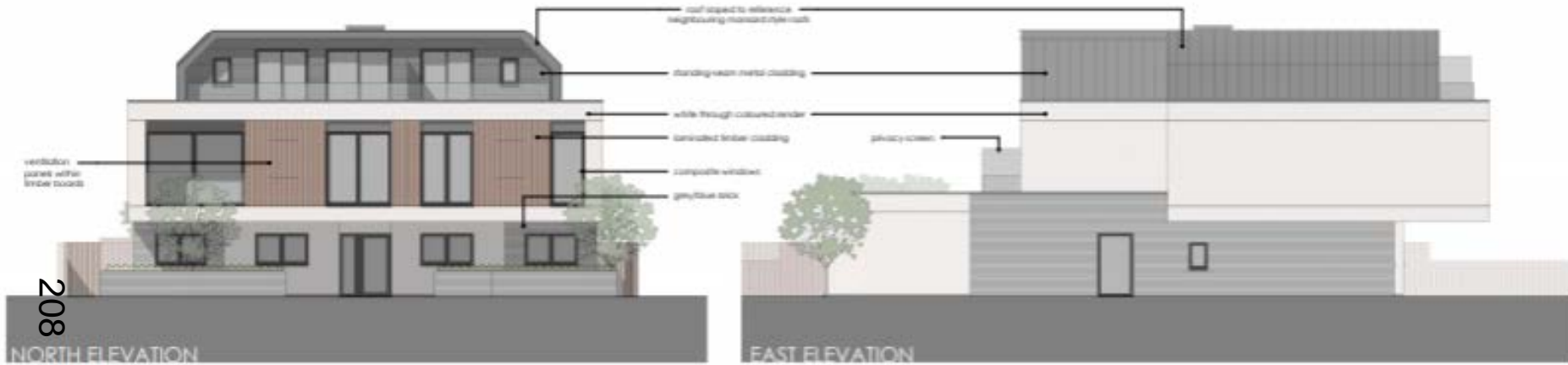
Proposed site plan



Existing Elevations



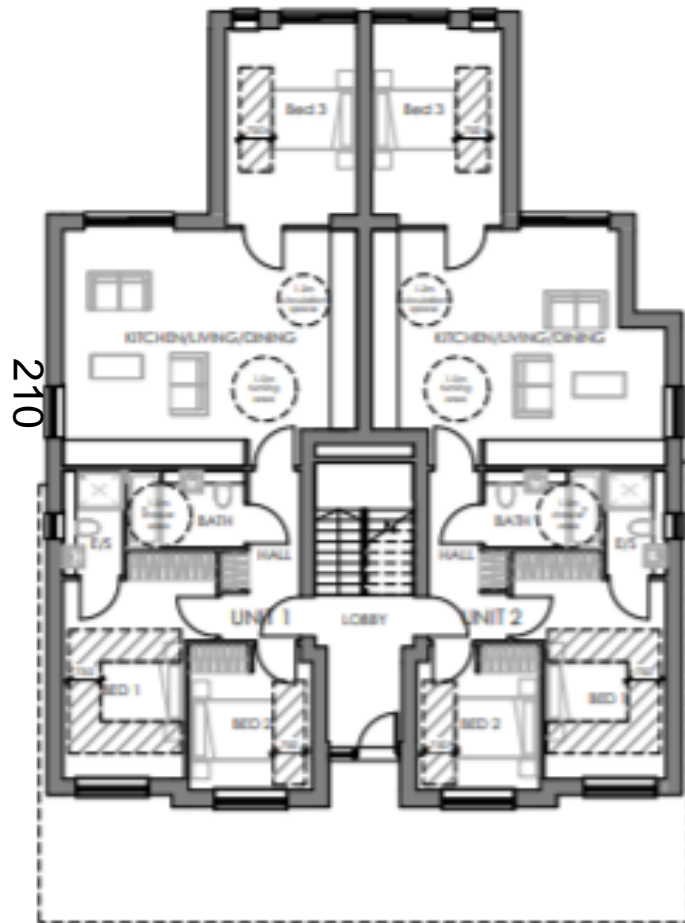
Proposed Elevations



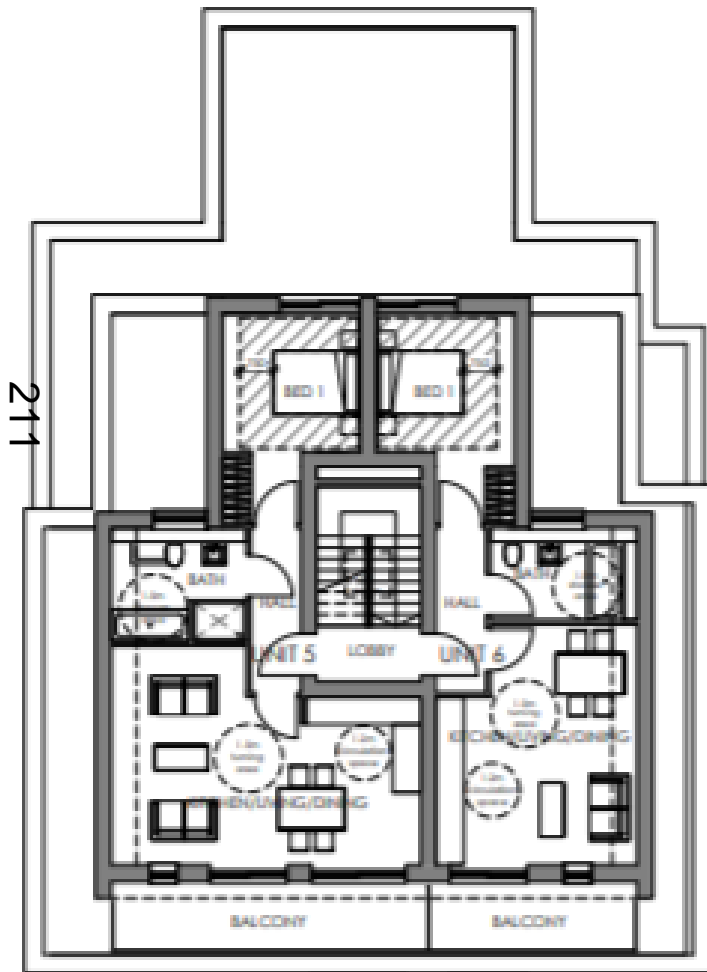
Proposed Street Elevations



Proposed ground/first floor

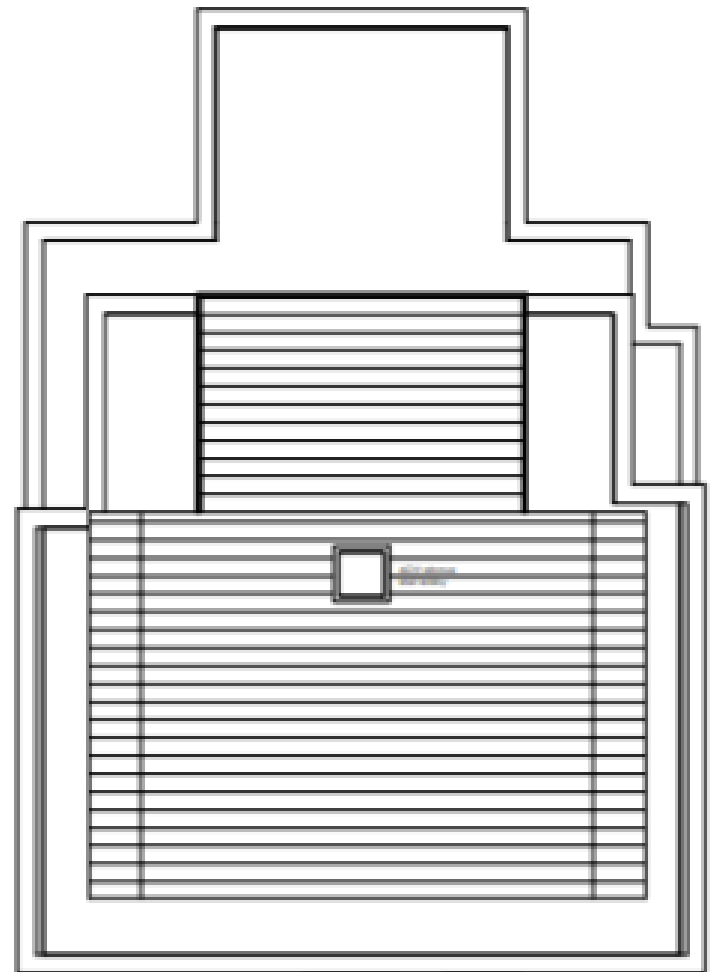


Proposed second/roof floor



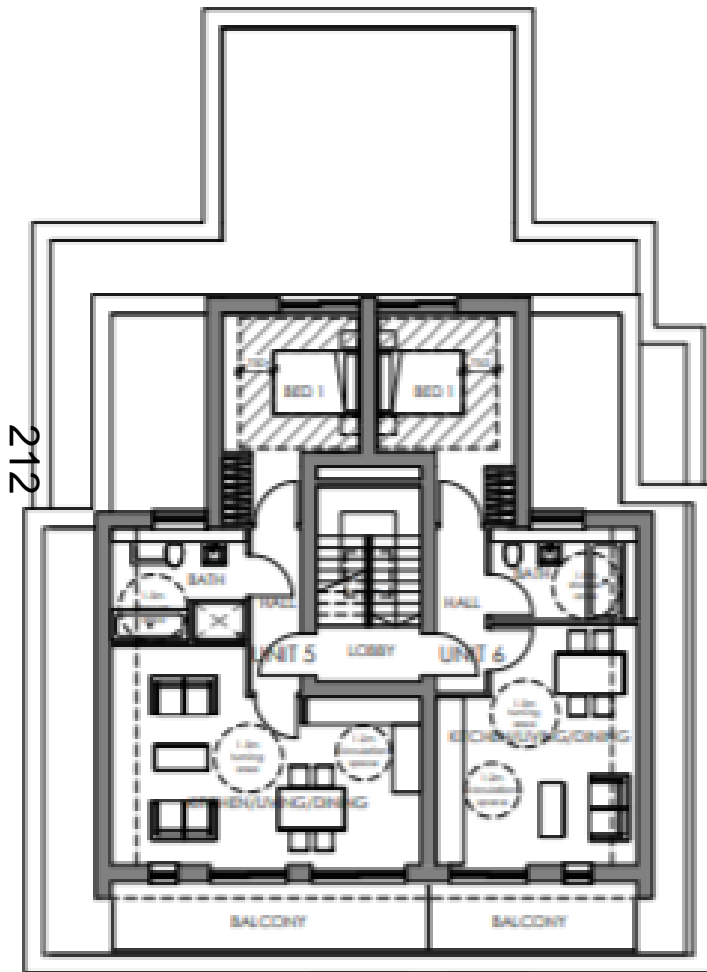
211

Second Floor

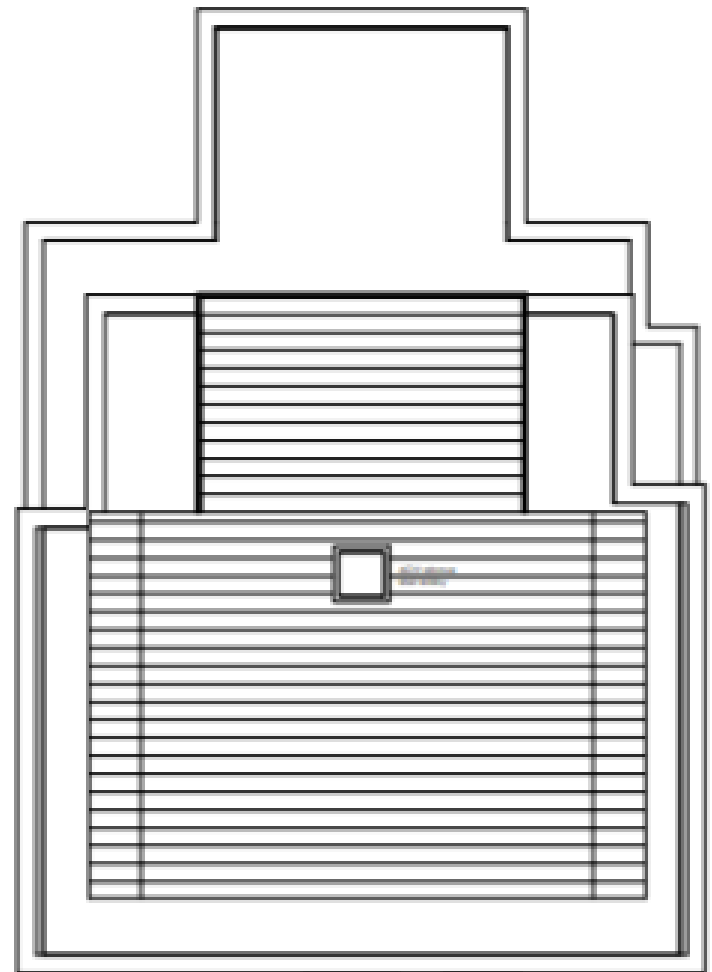


Roof Plan

Proposed second/roof floor



Second Floor



Roof Plan